

**Imasa Nakamal & Sukane Nakamal Join Sifting Land Cases No: 01/2021**  
**Join Nakamal Land Tribunal**

(Land Jurisdiction)

**BETWEEN:** Tribe ITARUA of North Aniwa (Nakamal Imasa)  
**Original Claimant**

Family: Kapa  
Family. Taseru  
Family Vani  
Family Situ  
Family Rafou  
Family Mangapen  
Family Seirangi  
Family Tavou  
Family Samoria  
Family Waiwai  
Family Ture

**And** Family Tatuna of South Aniwa  
(Counter Claimant 1)

**When and where all Meeting Occur**  
Thursday 22<sup>nd</sup> of April 2021, Imasa Nakamal

**Place and Time of Meeting**  
Imasa Nakamal 10.00 o'clock am 2021

**Presiding Chief:**  
Dick. TASERU of IMASA Nakamal-Chairman  
Chief Sura. Tatuna of ISOUKANE Nakamal (IKAUKAU)-Member  
Secretary: Job. Situ of Isawai-North Aniwa

**Date Of Custom Owners Determination,**  
22<sup>nd</sup> April 2021

**Description of Land Dispute**

SURA Land Claim – I Start long IEKURANI STONE long West I ron South East folem MANUIA creek mo I kasem VATURERE STONE, South East point blong Aniwa . Boundary ia I ron Further long North Direction start long VATURERE STONE follem Sea Coast afta I kasem ITAPUKAWA mo ron further North kasem ITANGOUIA mo continue kasem ITAMIJI POINT Mo I turn South Direction folem lagoon mo kasem ITANGOUIA, I ron further North long Sea Coast kasem IALIMIAU POINT. Boundary ia continue long IALIMIAU POINT I ron South Direction after I stop long IAKURANI Stone.

### **Sketch Plan**

See Attached Advertised Map of SURA Custom Land

### **Objection of Tribunal Members & Join Nakamal Sitting.**

Counter Claimant Tatuna hemi object against Presiding Chief WELLIE mo chief WELLIE hemi Step down mo Nakamal I replacem wetem Chief Dick. Taseru Of IMASA Nakamal. Tufala Party I no Raisem objection long Tufala Chief. Dick. Taseru mo Chief Sura. TATUNA of Saukene Nakamal we Tufala I sitdown today olsem Join Nakamal Hearing blong Harem Land Case blong Sura Custom Boundary we Tribe ITARUA hemi Original Claimant. Joint Nakamal Haring ia hemi follem Custom Land Management Act Part 4 Section 24 (2).

### **Adjournment Notice.**

Family Tatuna I apply verbally se Joint Nakamal Meeting ia bai hemi adjourn I go lo nara date from restriction blong Covid 19 we I stopem ol Member blo tufala party I no save travel out long Port Vila blong present long Meeting blong Toady.

After we Tribunal I harem adjournment notice we I kam long Counter claimant Family TATUNA Tribunal I rule se Meeting ia I adjourni go long 8:30 am tumorrow 22<sup>nd</sup> April 2021

### **Decision**

Tedei 22<sup>nd</sup> April 2021 Join Nakamal Meeting Hemi resume hearing after makem ol decision follem toktok we original claimant I makem mo Counter claimant hemi no objectem olgeta toktok ia. Joint Nakamal meeting ia hemi rule se Tribe ITARUA hemi declare custom owner blong Sura Custom Boundary. Tribe ITARUA hemi includem olgeta Family ia;

Family: Kappa  
Family. Taseru  
Family Wani  
Family Situ

Family Rafou  
Family Mangapen  
Family Seirangang  
Family Tavou  
Family Samoria  
Family Waiwai  
Family Ture

Join Nakamal Meeting ia I rule se declare boundary ia I I Start long IEKURANI STONE long West I ron South East folem MANUIA Creek mo I kasem VATURERE STONE, South East point blong Aniwa . Boundary ia I ron Further long North Direction start long VATURERE STONE follem Sea Coast afta I kasem ITAPUKAWA mo ron further North kasem ITANGOUIA mo continue kasem ITAMIJI POINT Mo I turn South Direction folem Lagoon mo kasem ITANGOUIA, I ron further North long Sea Coast kasem IALIMIAU POINT. Boundary ia continue long IALIMIAU POINT I ron South Direction after I stop long IAKURANI Stone.

Mitufala I rule se hemia hemi decision blong join Nakamal blong IMASA mo ISOUKANE Nakamal over long SURA Custom land.



Charmant Chief Dick. TASERU of IMASA Nakamal









Member Chief Sura. TATUNA of ISOUKANE Nakamal



Custom Land Officer-Wilson. NASOWA



Head of Nakamal

1. IMASA Nakamal John Werry 
2. SOUKANE Nakamal \_\_\_\_\_
3. FANGIANGI Nakamal  Austin Jerry
4. ITARUA Nakamal \_\_\_\_\_
5. NAVUJI Nakamal ~~Mike~~ Mike 
6. KEHERI Nakamal David Tapia Santel
7. FUTUNA Nakamal  Edwin Ferrangí
8. IARISAO Nkamal  Charlie Waiwai
9. IPAKE Nakamal Amos TAVOU Amos
10. ISAVEIKI Nakamal  J Kawa
11. ISIA Nakamal Samuel Betfo

Aniwa Island

Declar Custom Land IAFATU  
Custom. Owner: Family POIDA & others

Declar Custom Land Sura  
Declar owner ITAUA TRIG



# **PABLIK NOTIS**

Iko long Pablik blong Ikaukau Village, Ifangawe area, Imasa Village, Isavai Village, Itangutu village mo Imale Village long Aniwa Island.

Folem kastom Land Management Act No.33 blong 2013, Part 4, Faresei Imasa Nakamal hemi putum Pablik Notice ya long behalf blong Jif blong Nakamal we hemi save gud ol stret kastom process mo kastom loa blong faenem stret ownership blong graon we stap.

Nakamal bae hemi tokbout kraon ia nomo we hemi stap long kleim blong original klemen.

Nem blong kraon : **Sura Kastom Kraon**

Long Nakamal blong: **Faresei Imasa**

Long Island blong : **Aniwa**

Name blong original klemen: **Itarua Tribe**

Date blong meeting: **20 – 21 April 2021**

Venue: **Imasa Village**

Taem blong meeting afta 14 days afta long date 1/04/21 kasem 14/04/21

Blong moa infomesen toktok long:

Jif blong Imasa Nakamal o Kastom lan ofisa blong Tafea Province long Mobile: 7305110 o yu save go long ofis blong hem.

Thank you long andastanding blong yu.

---

**FARESEI IMASA NAKAMAL**

Advertise MAP OF IAFATU & SURA  
LAND CASE

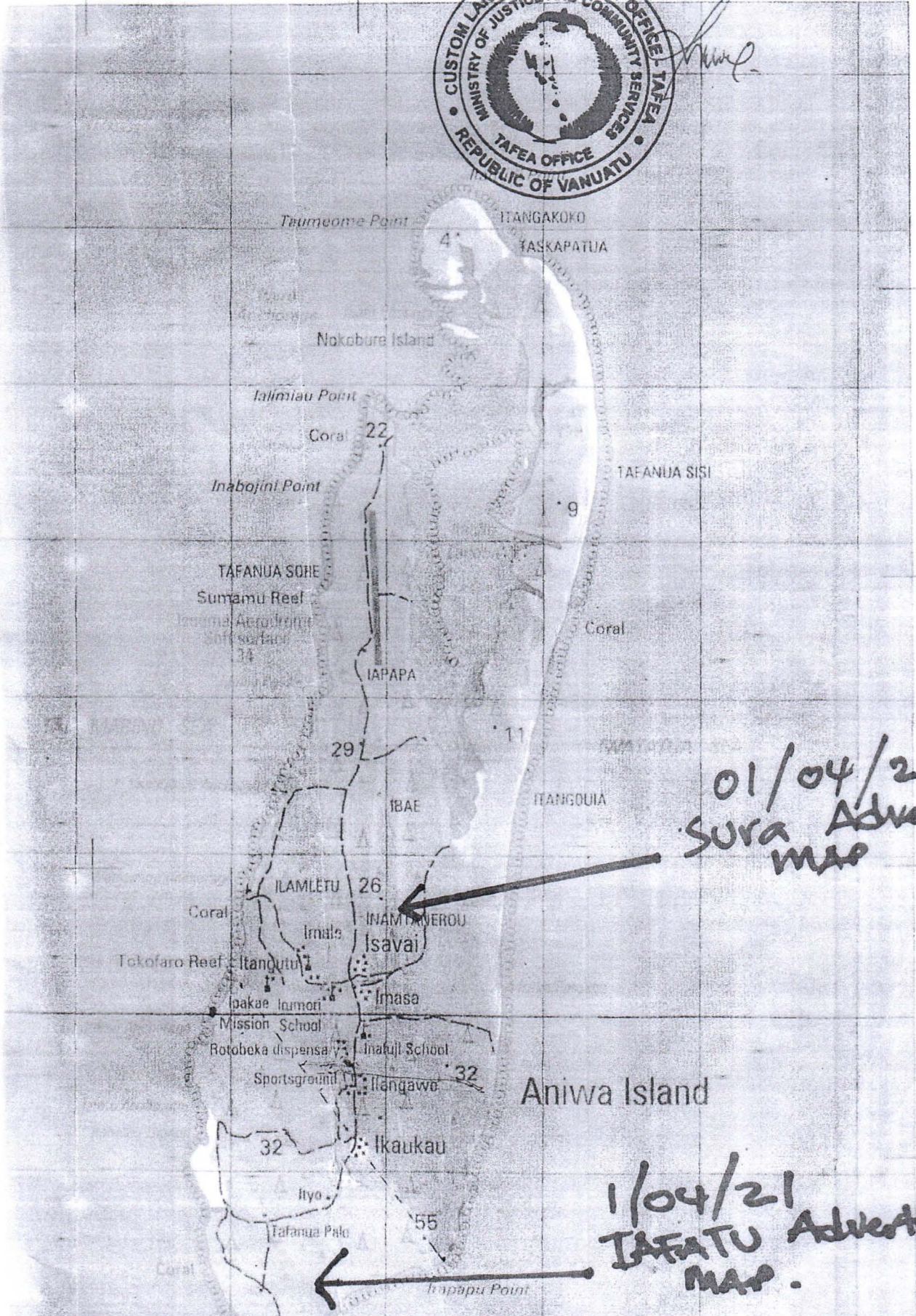
51 35'

52

53

55

56 169° 38'



01/04/21  
SURA Advertise  
MAP

1/04/21  
IAFATU Advertise  
MAP.